

**FILED**

**MAY 28 1997**

**LARRY W. PROPEL, CLERK  
COLUMBIA, S. C.**

IN THE UNITED STATES DISTRICT COURT  
FOR THE DISTRICT OF SOUTH CAROLINA  
COLUMBIA DIVISION

GREG SMITH, ALFRED B.  
SCHOOLER, CLAUDIUS H.  
GUESS, LEWIS D. CRAVEN,  
and THOMAS A. DRAYTON,  
MARTIN ARCHITECTURAL PRODUCTS,  
INC.

Plaintiffs.

vs

DAVID M. BEASLEY, ROBERT  
L. PEELER, DAVID H. WILKINS,  
AND JOHN DRUMMOND,

and

DEWIT WILLIAMS, EUGENE  
SUTTON, ANGIE PINCKNY-CRUM,  
I. C. COE, and SAMUEL B. HUDSON

Defendants

CIVIL ACTION NO. 3-95-3235-0

**ORDER**

In our Order of September 27, 1996, we held South Carolina Senate Districts 29, 34, and 27, as contained in the 1995 Senate Districting Plan to be unconstitutional, because they were created with the race of the residents as the predominant factor. See, *Smith v. Beasley*, 946 F. Supp. 1174 (D.S.C. 1996). We concluded that these districts violated the equal protection clause of the Fourteenth Amendment to the United States Constitution as interpreted by the Supreme Court in *Miller v. Johnson*, \_\_\_ U.S. \_\_\_, 115 S.Ct. 2475, 132 L.Ed.2d 762 (1995), *Shaw v. Hunt*, \_\_\_ U.S. \_\_\_, 116 S.Ct. 1894, 135 L.Ed 2d 207

(1996) and *Bush v. Vera*, \_\_\_\_\_ U.S. \_\_\_\_\_, 116 S.Ct. 1941, 35 L.ED 2d 248 (1996).

In that Order, we denied the plaintiffs' request to enjoin the 1996 General Elections and elections proceeded pursuant to the 1995 plan. The South Carolina General Assembly was given until April 1, 1997 to adopt new plans to remedy the constitutional violations in the House and Senate districts and to have such new plans pre-cleared under Section 5 of the Voting Rights Act. Our Order also provided that if the General Assembly did not proceed to pass and pre-clear new districts prior to April 1, 1997, this court would impose its own plan.

On February 19, 1997, the state submitted for Section 5 review a new Districting Plan for the Senate which altered seven of the forty-six Senate districts. This plan, H.3002, did not meet the approval of the United States Attorney General, who imposed a timely objection on April 1, 1997. This objection is only to District 37 and is based upon the conclusion that: "The state has not met its burden of demonstrating that the significant reduction in voting strength was necessary for the state to comply with the Smith court's Order." In H.3002, the BVAP in District 37 is reduced from 55.53 percent under the 1995 plan, which was held to be unconstitutional, to 42.56 percent. As an additional ground for rejection, the Attorney General stated that the new configuration of District 37 "represents a clear violation of Section 2 of the Voting Rights Act."

By letter of May 14, 1997, the Attorney General acknowledged that pre-clearance under Section 5 may not be denied solely on the basis of an alleged Section 2 violation under the recent decision in *Reno v. Bossier Parish School Board*, \_\_\_\_\_ U.S. \_\_\_\_\_ (May 12, 1997).

Because the Attorney General's objection was only as to District 37, this court gave the Senate until May 19, 1997 to cure the objection, but the Senate has advised the court that it has not been able to agree on a plan. Therefore, this court reluctantly assumes the responsibility of fashioning a remedial plan in order that candidates may stand for election in the new districts in November 1997 as provided in our prior order.

Prior to trial, the South Carolina Senate filed a motion asking this court to adopt its 1997 plan as an Interim Plan for the Special Elections of 1997, notwithstanding the objection imposed by the Attorney General, and to allow the General Assembly another opportunity to adopt an acceptable plan in 1998. This motion to adopt H.3002 as an interim plan is denied. The Attorney General has refused to pre-clear the plan and exigent circumstances do not exist that would justify this court adopting, even on an interim basis, that portion of the plan to which the Attorney General objected. However, the Attorney General concedes that the court may include in its plan of reapportionment aspects of the 1997 Senate plan to which the Attorney General did not object. Therefore, we will not disturb the new Districts 28, 29, and 31 as contained in H.3002. The

configuration of these districts were changed to correct the defects found in District 29 by our September 1996 Order. Our plan also leaves intact all of the other districts contained in H.3002 except Districts 32, 34, 37, 38 and 44. It has been necessary to change Districts 32, 34, 38 and 44 because of the ripple effect of the changes necessary to bring District 37 into compliance with constitutional and statutory requirements.

On May 19, 1997, the court received new evidence including testimony, maps, and population figures, with breakdown as to race and voting age population, and we heard legal arguments, all of which have been of assistance to us in preparing the remedial plan hereinafter set forth. Based upon this evidence, we make the following Findings of Fact and Conclusions of Law.

Several plans were presented. The plaintiff, Greg Smith, who had been the Senator representing District 34 prior to his defeat in 1996, submitted a plan that was directed primarily to reshaping District 34. This plan would have left the district without an incumbent and would have changed eleven districts thereby creating the need for eleven special elections. This plan did little to cure the objections to District 37, so it is rejected.

While H.3002 was before the Department of Justice (DOJ) for consideration under Section 5 of the Voting Rights Act, the ACLU, which is representing the defendant-intervenors, submitted to the Attorney General "an illustrative plan" which the DOJ found "does not diminish black voting strength [in District 37] to the degree

seen in the Senate's proposed plan and does not reduce black voting strength significantly in neighboring majority black districts." The ACLU called as its expert witness William Cooper to present and explain to the court this "illustrative plan." This was a great waste of the court's time. It was obvious from the examination and cross-examination of this witness that his sole purpose was to create a plan that would provide District 37 with a BVAP majority. To accomplish this, he would redraw the lines of sixteen senatorial districts, thereby requiring sixteen special elections and having one-third of the South Carolina Senators run for reelection this year to cure what he saw as the problems in one district. With all of this additional effort, inconvenience, and expense, his plan would produce a BVAP of only 50.8 percent in District 37.

The witness seemed to have little understanding of the necessity of establishing a legal "benchmark" in these cases to determine whether or not there had been retrogression. It is truly amazing that DOJ gave any consideration to this person's plan, but both its letter of April 1, 1997 denying pre-clearance and its letter of May 14, 1997 denying reconsideration rely upon this "illustrative plan." We view this plan in the purer light reflected by cross-examination of its proponent and find it totally lacking in merit. It is a continuation of DOJ's efforts to assign people to voting districts because of their race.

The Senate did not submit a new plan for redistricting District 37. However, the Senate Judiciary Subcommittee on

Reapportionment and Redistricting had a number of meetings and considered several plans, but no plan received sufficient votes to be reported to the floor of the Senate. Three of the plans submitted to the subcommittee were introduced into evidence, and we found them to be quite helpful. The Ravenel Plan was presented by Senator Arthur Ravenel, a white Republican representing District 34; the Matthews Plan was sponsored by Senator John W. Matthews, Jr., a black Democrat representing District 39; and the McGill Plan was from Senator Yancey McGill, a white Democrat representing District 32. We have borrowed from each of these plans in drawing the new boundaries for District 37 and the changes that this has necessitated in Districts 32, 34, 38 and 44.

In preparing our plan, we have followed closely the guidelines adopted by the Senate Judiciary's Subcommittee on Redistricting and Reapportionment as set forth in *Smith*, 946 F.Supp. at 1179. We have also been guided by *White v. Weiser*, 412 U.S. 783 (1973), which instructs district courts in fashioning a reapportionment plan not to preempt the legislative task or to intrude upon state policy any more than necessary. In *Weiser*, the Court stated that in choosing between two plans, the district court "should have implemented [the plan maintaining the basic district configuration of the legislature's plan], which more closely approximated the apportionment plan of the state legislature while satisfying constitutional requirements." 412 U.S. at 796. We have also been guided by *Upham v. Seamon*, 456

U.S. 37 (1982), in which the Court stated, "we have never said that the entry of an objection by the Attorney General to any part of the state plan grants the district court the authority to disregard aspects of the legislative plan not objected to by the Attorney General." We have modified the H.3002 plan only as necessary to cure any constitutional and statutory defect.

The court plan achieves the goal of population equality with little more than *de minimis* variation among districts as required by *Chapman v. Meier*, 420 U.S. 1 (1975). The deviation is -0.01 percent.

In our Order of September 1996, a majority of the court found that District 37 was unconstitutional because it was drawn with race as the predominant factor. We made the following findings of fact as to this district:

District 37 is comprised of portion of five counties: Berkeley, Charleston, Colleton, Dorchester, and Georgetown. Senate District 37 in the S.9 plan contains no whole counties.

District 37 takes in substantial portions of Berkeley and Dorchester Counties. It follows the northern and western perimeter of the Charleston metropolitan area and also protrudes into Georgetown and Colleton Counties, neither of which are in the metropolitan region. The district meanders around the axis of U. S. Highway 17 (Alt.), stretching east to west from Georgetown to Monck's Corner (Berkeley County) to Summerville (Dorchester County) and to Walterboro (Colleton County). See Appendix K. A traveler following this route, itself 98 miles long, would pass into and out of District 37 several times and would miss a great deal of this district.



District 37 includes 28 percent of Berkeley County, a county with 24 percent BPOP and 22.5 percent BVAP. The section of Berkeley County included in District 37 has 55 percent BPOP and 52 percent BVAP. District 37 includes 2 percent of Charleston County, a county with 35 percent BPOP and 31 percent BVAP. The section of Charleston County included in District 37 has 75 percent BPOP and 73 percent BVAP. District 37 contains 41 percent of Colleton County, a county with 45 percent BPOP and 42 percent BVAP. The portion of Colleton County in District 37 has 52 percent BPOP and 48 percent BVAP. District 37 contains 14.5 percent of Dorchester County, a county with 23 percent BPOP and 22 percent BVAP. The section of Dorchester County included in District 37 has 57 percent BPOP and 55 percent BVAP. District 37 contains 15 percent of Georgetown County, a county with 43 percent BPOP and 38 percent BVAP. The section of Georgetown included in District 37 has a BPOP of 75 percent and a BVAP of 72 percent.

District 37 carves up the municipalities of Georgetown, Monck's Corner, Summerville, and Walterboro. The section of District 37 in Summerville (a predominantly white city) is about four blocks wide and extracts 2,239 people, three-fourths of whom are black. Summerville has 17 percent BVAP overall, but the section of Summerville in District 37 has 76 percent BVAP. District 37 encircles Monck's corner, most of which is in District 44, but takes in 2,354 people, 54 percent BVAP. Monck's Corner as a whole has 33 percent BVAP, and the section of Walterboro in District 37 has 55 percent BVAP.

Senate District 37 divides 24 VTDs. Several of these VTDs are split along racial lines. In Berkeley County, District 37 splits five VTDs. In the Berkeley VTD, District 37 includes 1,439 people with 42.68 percent BVAP, whereas District 44 includes 1,022 people with 3.38 percent BVAP. In Cordesville, District 37 includes 898 people with 61.60 percent BVAP, and District 44 contains 509 people with 17.76 percent BVAP. In Monck's Corner, District 37 contains 4,899 with 52.04 percent BVAP, and District 44



contains 4,997 with 11.08 percent BVAP. In Charleston County, District 37 splits four VTDs. In Christ Church 7, District 37 includes 584 people with 73.43 percent BVAP and District 34 includes 1,053 with 39.23 BVAP. In Georgetown County, Georgetown is split between District 34, taking 614 people with 9.70 percent BVAP, and District 37, taking 814 people with 65.56 percent BVAP.

946 F.Supp. at 1204-5.

District 37 in the court plan corrects many of these objections.

No part of Georgetown County is in the new district. It is made up of parts of Berkeley, Charleston, Colleton, and Dorchester Counties. It contains 75,067 residents of which 51.6 percent live in Berkeley, 1.96 percent in Charleston, 30.05 percent in Colleton, and 16.39 percent in Dorchester. The black population is 48.66 percent with a 45.81 percent BVAP. The district no longer splits the towns of Georgetown, McClellanville, Moncks Corner or Walterboro. District 34 now contains all of Georgetown and McClellanville. District 37 has all of Moncks Corner and Walterboro. It still has a small portion of Summerville. The prior, unconstitutional District 37 split 24 VTDs, the court plan splits but 4.

The former land bridges and strangely shaped arms, legs and appendages are gone. The new district is not as compact as we might desire, but water, geography, population and politics make perfectly shaped districts in this part of South Carolina impossible.

The plan established in this order passes muster under Sections 2 and 5 of the Voting Rights Act. In *Reno v. Bossier Parish*, supra, Justice O'Connor clarifies the intent and requirements of both sections beginning at page 6 of the slip opinion.

Section 2 . . . was designed as a means of eradicating voting practices that "minimize or cancel out the voting strength and political effectiveness of minority groups," S.Rep.No. 97-417, supra at 28. Under this broader mandate, s 2 bars all States and their political subdivisions from maintaining any voting "standard, practice, or procedure" that results in a denial or abridgement of the right . . . to vote on account of race or color." 42 U.S.C. s 1973(a). A voting practice is impermissibly dilutive within the meaning of s 2

if based on the totality of the circumstances, it is shown that the political processes leading to nomination or election in the State or political subdivision are not equally open to participation by [members of a class defined by race or color] in that its members have less opportunity than other members of the electorate to participate in the political process and to elect representatives of their choice. 42 U.S.C. s 1973(b).

A plaintiff claiming vote dilution under s 2 must initially establish that: (i) "[the racial group] is sufficiently large and geographically compact to constitute a majority in a single-member district;" (ii) the group is "politically cohesive;" and (iii) "the white majority votes sufficiently as a bloc to enable it . . . usually to defeat the minority's preferred candidate." *Thornburg v. Gingles*, 478 U.S. 30, 50-51, 106 S.Ct. 2752, 92 L.Ed.2d 25 (1986); *Grove v. Emison*, 507 U.S. 25, 40, 113 S.Ct. 1075, 122 L.Ed.2d 388 (1993). The plaintiff must also demonstrate that the totality of the

circumstances supports a finding that the voting scheme is dilutive. *Johnson v. DeGrandy*, 512 U.S. 997, 1011, 114 S.Ct. 2647, 129 L.Ed.2d 775 (1994); see *Gingles*, supra at 44-45 (listing factors to be considered by a court in assessing the totality of the circumstances). Because the very concept of vote dilution implies--and, indeed, necessitates-- the existence of an "undiluted" practice against which the fact of dilution may be measured, a s 2 plaintiff must also postulate a reasonable alternative voting practice to serve as the benchmark "undiluted" voting practice. *Holder v. Hall*, 512 U.S. at 881 (plurality opinion); *id.*, at 950-951 (Blackmun, J., dissenting).

\* \* \* \* \*

But s 5, we have held, is designed to combat only those effects that are retrogressive.

\* \* \* \* \*

In *Beer*, we held that s 5 prohibited only retrogressive effects and further observed that "an ameliorative new legislative apportionment cannot violate s 5 unless the new apportionment itself so discriminates on the basis of race or color as to violate the Constitution." 42 U.S. at 141.

The court plan does not violate Section 2 because it does not result in the denial or abridgement of the right to vote on account of race or color. We have considered the *Gingles* factors in crafting the new plan. In our prior decision, we held that racial block voting exists throughout the state of South Carolina. This block voting is true of both the white and black races. However, the first *Gingles* factor is not met as to District 37 in the court plan. There is no minority group within the district sufficiently large and geographically compact so as

to constitute a majority. The reason District 37 was found unconstitutional under the prior plan was that every effort was made to assign voters to this district based upon the voters' race. To cure this constitutional violation in District 37 and District 34, it was necessary for the court to follow normal practices in drawing lines and not divide towns, cities, hamlets, and precincts according to race. The BVAP has been increased in District 34 under the court's plan because Georgetown is no longer divided according to race and neither is McClellanville. District 37 is bounded on three sides by black majority senatorial districts. Any effort to bring more blacks into District 37 will reduce the number in contiguous Districts 32, 36, 39. The efforts of the expert William Cooper to create a majority of only 50.8 percent in this district by changing 16 other districts is impractical and would be unconstitutional because it assigns voters to the district primarily because of race.

In *Reno v. Bossier Parish*, the court found that Section 5 of the Voting Rights Act "is designed to combat only those effects that are retrogressive." Slip op. at 7.

This court's remedial plan for District 37, for the adjoining districts which have been changed to reconfigure District 37 and for the remaining senate districts is not retrogressive. In considering this issue, a comparison is made between the new plan and the "benchmark plan." We have already decided the appropriate benchmark. See *Smith*, 946 F.Supp at

1209, "[a]ny benchmark for the House or the Senate should be the last plan that was legally adopted by the General Assembly that has not been set aside by the court or superseded by action of the General Assembly that has not been altered by the court." This holding is the law of this case and is binding on the parties. It is in keeping with *Johnson v. Miller III*, 929 F. Supp. 1529 (S.D. Ga. 1996). In our September order, we explain that the Burton court plan could not be a benchmark because it had been set aside by the Supreme Court. It cannot be the 1995 plan because we found parts of it unconstitutional in our September 1996 Order.

The prior plan that meets our definition of "benchmark" is the 1984 Senate plan as adjusted for the 1990 Census. The 1984 plan is the last plan that has not been set aside by the court or superseded by action of the General Assembly that has not been altered by the court.

The 1984 Senate plan had 7 BVAP districts. With adjustments for the 1990 Census, there were 9 BVAP, so 9 is the benchmark. District 37 in 1984 was 30.91 percent black and had a dramatic increase in white population by 1990. Under the court plan, District 37 will have a BVAP of 45.81 percent, so there is no retrogression in the district or in the state as our plan has 10 BVAP majority districts.

The DOJ argues that the benchmark to be used for measuring retrogression is the unconstitutional plan embodied in Act No. 49 (1995) "modified to address the constitutional infirmities in

that plan identified by the court." This is not a benchmark because it is no identifiable and constant standard. Who decides whether the plan has been properly modified? Who decides when the unconstitutional plan has become constitutional? When the court suggested that no one could adhere to such a subjective standard, a DOJ attorney stated that DOJ would advise the state. This is an open invitation to arbitrary and capricious decisions, but it is typical of the attitude of DOJ throughout this litigation. It refuses to be bound or even guided by Supreme Court decisions. In *Reno v. Bossier Parish*, the court criticized the Department's reliance on a hypothetical plan finding "the upshot of this [DOJ] position is to shift the focus of s 5 from non-retrogression to vote dilution, and to change the s 5 benchmark from a jurisdiction's existing plan to a hypothetical, undiluted one." *Id.* at 7.

The Justice Department's benchmark argument is also in violation of its own regulations, See 28 C.F.R. § 51.54(b) which provides that the benchmark comparison "shall be with the last legally enforceable practice or procedure used by the jurisdiction."

The Department of Justice also argues that the ACLU illustrative plan includes a reasonably compact majority black District 37 that would appear to address the court's concerns. Again, it is obvious that the DOJ has learned nothing from *Shaw v. Reno*, *Miller v. Johnson*, and *Shaw v. Hunt*. It is continuing in its effort to assign voters to voting districts based upon the

race. As we have explained above, the ACLU plan proposes to change 16 Senatorial districts to give District 37 a black majority of only 50.8 percent, and such a super human effort to create a BVAP majority assigns voters by race and violates the Constitution.

In preparing this remedial plan, the court has followed the four basic principles applicable to court ordered redistricting. First, the plan corrects the constitutional violations found by the court in its September 1996 order. Second, the plan adheres to the one-person, one-vote requirement of the equal protection clause. The deviation is only  $\pm 1.00$  percent. Third, the plan complies with both Section 2 and Section 5 of the Voting Rights Act. As we have set forth above, both sections have been considered and the plan is in compliance with both. And, fourth, there is a minimal disruption of the plan enacted by the General Assembly, and the plan alters only those districts necessary to reconfigure the unconstitutional districts. To correct the defects we originally found in Districts 29, 34 and 37, it has been necessary to change the lines of only 8 districts. Three of these (28, 29 and 31) were changed by the General Assembly in H.3002 and are not changed in the court plan.

The South Carolina Senate has confessed that it has been and will be unable to adopt a districting plan and have it pre-cleared by DOJ in time to have elections in 1997. The citizens in the districts that have been found to be unconstitutional are entitled to relief without further delay, therefore, it is



necessary that this court plan be put in place immediately so elections may be conducted this year.

IT IS ORDERED that the redistricting plan for the South Carolina Senate shall be as (1) the 38 senate districts that are unchanged by this Order and are more particularly described in H.3002, which is incorporated herein by reference, and (2) the 8 senate districts, 28, 29, 31, 32, 34, 37, 38 and 44 as shown on the map, Appendix A, and described by precincts, tracts and blocks in Appendix B. This plan shall govern the 1997 special elections in the 8 districts set forth above, which are changed by this plan, and all future elections for all seats in the South Carolina Senate until replaced by a plan lawfully enacted and approved.

We realize that District 28 is not compact, but it was created by the General Assembly and cleared by DOJ. It has not been challenged by the plaintiffs, and we will not disturb it.


Appendix C is the Population Summary Report of the court plan and reflects the total population, racial composition and percent of deviation for each district.


IT IS FURTHERED ORDERED that the eight new election districts (28, 29, 31, 32, 34, 37, 38 and 44) shall conduct a special election on the first Tuesday after the first Monday in November 1997. The members so elected shall serve for terms of three years to expire on the Monday following the 2000 general election. As to these special elections, the following provisions apply:


- (1) The dates for filing for all candidates seeking nomination by a political party primary or political party convention are between noon on June second and noon on June sixteenth;
- (2) the date for filing the notice of candidacy and pledge is by noon on June sixteenth.
- (3) certification of the names of all candidates to be placed on primary ballots must be made by the political party chairman, vice chairman, or secretary to the State Election Commission or the County Election Commission, whichever is responsible under law for preparing the ballot, not later than noon on June eighteenth;
- (4) the date of the primary election is the second Tuesday in August and if any run-off primary elections are necessary they must be held on August twenty-sixth;
- (5) all candidates seeking nomination by petition must file these petitions with the State Election Commission no later than noon on September ninth;
- (6) the names of all nominees to be placed on the special election ballots must be certified by the respective political party to the appropriate election commissioners by noon on September eleventh.

This is the same election schedule the House of Representatives will use for its 1997 special elections. Use of the same schedules should increase voter turn out and prevent confusion among potential candidates and voters, and is fair to everyone.

AND IT IS SO ORDERED this 25<sup>TH</sup> day of May 1997.

  
ROBERT F. CHAPMAN  
Senior United States Circuit Judge

  
JOSEPH F. ANDERSON, JR.  
United States District Judge

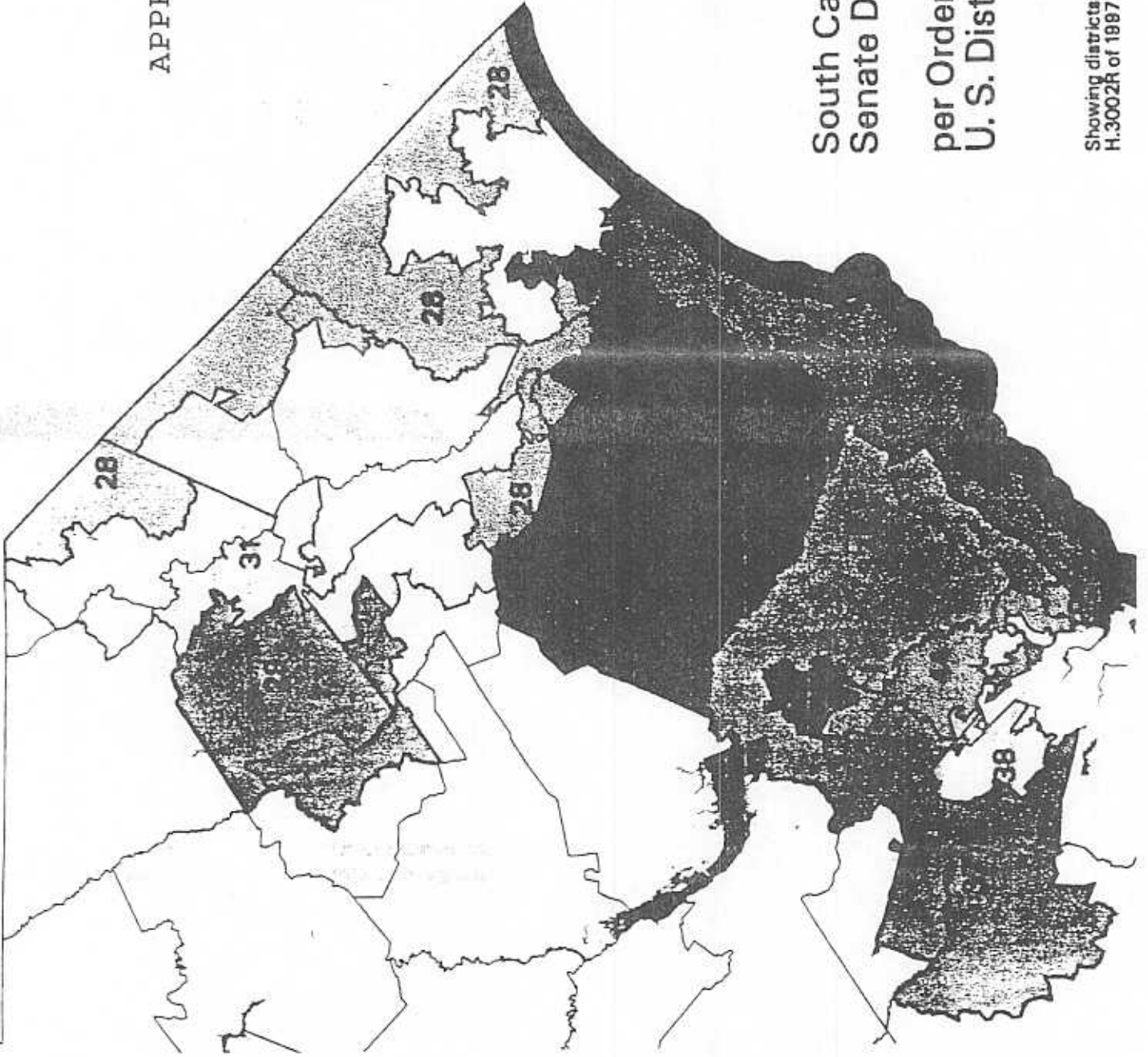
  
MATTHEW J. PERRY  
Senior United States District Judge

APPENDIX A

South Carolina  
Senate Districts

per Order of  
U. S. District Court, May, 1997

Showing districts changed from  
H.3002R of 1987



## APPENDIX B

### DISTRICT 28

Area		Population
Dillon County		
BERMUDA .....		437
CAROLINA .....		521
EAST DILLON .....		2,939
FLOYDALE .....		913
FORK .....		788
GADDY'S MILL .....		523
HAMER .....		1,201
KEMPER .....		643
LAKE VIEW .....		2,122
MANNING .....		671
MT. CALVARY .....		2,708
OAKLAND .....		965
PLEASANT HILL .....		380
SOUTH DILLON		
Tract 9704.00		
Blocks: 410A, 410B, 410C,		
410D, 411, 412A,		
412B, 412C, 413A,		
413B, 414, 415A,		
415B, 416A, 416B,		
418A, 421, 422, 423,		
424, 425, 518A, 519A,		
519B .....		221
Florence County		
HANNAH .....		999
HIGHHILL		
Tract 0020.00		
Blocks: 301, 302, 303, 304,		
306, 312, 313, 314,		
315, 316, 317, 318,		
319, 320, 321, 322,		
323, 324, 359, 360 .....		433
Tract 0023.00		
Blocks: 305, 306, 318, 322,		
323, 324, 325, 326,		
327, 328, 329, 330,		
331, 332, 333, 334,		
335, 336, 337, 338,		
339, 340 .....		341

JOHNSONVILLE  
 Tract 0019.00

Blocks: 303, 304, 305, 306A, 306B, 306D, 307, 310, 311, 312, 313, 314, 315, 318A, 318B, 333, 334, 335, 336A, 336B, 337, 340, 341, 342, 343, 345, 346, 348, 349, 350, 351, 352, 401A, 401B, 402A, 402B, 402C, 403A, 403B, 404, 405A, 405B, 406, 407, 408, 409, 410, 411, 412, 413, 414, 415, 416, 417, 418, 419, 420, 421, 422, 423, 424, 501, 502, 503, 504, 505, 506, 507, 508, 509, 510, 511, 512, 513, 514, 515, 516, 517, 518, 519A, 519B, 520A, 520B, 521, 522, 523, 524, 525, 526, 527, 528, 601, 602, 603, 604A, 604B, 604C, 604D, 605, 606, 607, 608, 609, 610, 611, 612, 613, 614, 615, 616, 617, 618, 619, 620, 621, 622, 623, 624, 625, 626, 627, 628, 629, 630, 631, 632A, 632B, 632C, 633, 634A, 634B, 635A, 635B, 636, 637A, 637B, 638A, 638B, 639, 640, 641, 642A, 642B, 642C, 642D, 643, 644A, 644B, 645, 646A, 646B .....	2,642
LEO .....	1,021
PROSPECT .....	820
VOX .....	740

Horry County

ATLANTIC BEACH .....	446
AYNOR .....	1,685
BROOKSVILLE .....	1,613
CHERRY GROVE .....	2,637
COOL SPRINGS .....	622
CRESCENT BEACH .....	1,778
DAISY .....	1,026
DOG BLUFF .....	925
DUNES 3 .....	1,234
EAST LORIS .....	2,386
EBENEZER .....	480
FLOYDS .....	820
GALIVANTS FERRY .....	258
GREEN SEA .....	1,659
HOMEWOOD .....	970
HORRY .....	879
JERNIGANS CROSS ROADS .....	873
JORDANVILLE .....	525
JOYNER SWAMP .....	422
LITTLE RIVER .....	2,762
METHODIST RHEOBETH .....	577
MILL SWAMP .....	280
MOUNT OLIVE .....	582
MOUNT VERNON .....	600
NIXONS CROSSROADS .....	1,760
NORTON .....	243
OCEAN DRIVE 1 .....	1,680
OCEAN DRIVE 2 .....	1,935
PAWLEYS SWAMP .....	519
PLEASANT VIEW .....	385
POPLAR HILL .....	1,022
SHELL .....	890
SPRING BRANCH .....	517
SWEET HOME .....	927
TAYLORSVILLE .....	487
WAMPEE .....	1,721
WINDY HILL .....	1,529

Marion County

BRITTONS NECK

Tract 9508.00

Blocks: 144, 181, 182, 184,  
185, 190, 191, 194,  
195, 240, 242, 244,  
245, 246, 247, 248,  
249, 253, 254, 255,  
256, 257, 258, 259,  
260, 261, 262, 263,



	264, 265, 266, 267,	
	268, 269, 270, 271,	
	272, 273, 274, 275,	
	276, 277, 278, 279 .....	32
NICHOLS .....		1,341
NORTHEAST MULLINS		
Tract 9504.00		
	Blocks: 509, 512, 513, 514,	
	515, 516, 517, 518,	
	519 .....	94
Tract 9505.00		
	Blocks: 101, 102, 103, 104,	
	105, 106, 110, 111,	
	112, 113, 114, 115,	
	123, 124, 126A, 126B,	
	127, 128, 129, 130A,	
	130B, 131A, 131B,	
	132, 133, 154, 155,	
	156, 157, 158, 159,	
	160, 161, 162, 163,	
	164, 165, 166, 167,	
	168, 169, 170, 171 .....	789
SOUTHEAST MULLINS .....		2,158
Marlboro County		
ADAMSVILLE .....		718
BLENHEIM .....		471
BRIGHTSVILLE .....		837
CLIO .....		2,825
EAST MCCOLL .....		1,649
MCCOLL .....		2,291
TATUM .....		618
Williamsburg County		
EBENEZER .....		1,004
DISTRICT TOTAL .....		76,509
PERCENT VARIATION .....		0.938

DISTRICT 29

Area	Population
Darlington County	
ANTIOCH .....	2,242
BURNT BRANCH BETHEL .....	2,836
CLYDE BLACK CREEK .....	1,511
DARLINGTON 1 .....	491
DARLINGTON 2 .....	2,645
DARLINGTON 3 .....	4,279
DARLINGTON 4 .....	2,349
DARLINGTON 5 .....	2,871
DARLINGTON 6 .....	2,433
DOVESVILLE .....	1,353
HARTSVILLE 1 .....	1,216
HARTSVILLE 2&3 .....	1,143
HARTSVILLE 4 .....	1,439
HARTSVILLE 5 .....	3,568
HARTSVILLE 6 .....	3,556
HARTSVILLE 7 .....	2,014
HARTSVILLE 8A .....	2,968
HARTSVILLE 8B .....	2,515
HIGH HILL INDIAN BRANCH .....	3,268
KELLYTOWN .....	1,990
LAKE SWAMP .....	1,588
LAMAR 1 .....	1,308
LAMAR 2 NEWMAN SWAMP .....	2,078
MONT CLARE MECHANICSVILLE	
Tract 0101.00	
Blocks: 341, 343, 347, 349,	
350, 352, 353, 354,	
362, 363, 364, 365,	
366, 367, 368, 385,	
387 .....	157
OATS PHILADELPHIA .....	1,325
POND HOLLOW NEW MARKET .....	1,392
SWIFT CREEK .....	1,447
Florence County	
CARTERSVILLE	
Tract 0025.00	
Blocks: 101, 102, 103, 104,	
105, 106, 107, 108,	
109, 110A, 110B, 111,	
112, 113, 114, 115,	
116, 117, 118, 119,	
120, 121, 122, 123,	

	124, 125, 126, 127,	
	128, 129, 130, 131,	
	132, 133, 134, 135,	
	136, 137, 138, 139,	
	140, 141, 144, 145,	
	146, 147, 148, 149,	
	150, 151, 152, 153,	
	154, 155, 156, 157,	
	158, 159, 160, 161,	
	162, 163 .....	1,478
GLENWOOD		
Tract 0015.02		
	Blocks: 301, 302, 303, 304,	
	305, 306, 314, 345,	
	346, 347, 348 .....	564
SAVANNAH GROVE .....		2,787
TIMMONSVILLE .....		4,642
Lee County		
ASHLAND .....		233
BISHOPVILLE 1 .....		1,031
BISHOPVILLE 2 .....		1,317
BISHOPVILLE 3 .....		1,339
BISHOPVILLE 4 .....		1,946
CEDAR CREEK		
Tract 9802.00		
	Blocks: 254, 255, 256, 257,	
	258, 259 .....	61
CYPRESS .....		667
ELLIOTT .....		808
LYNCHBURG .....		1,302
MANVILLE		
Tract 9803.00		
	Blocks: 302, 303, 304, 305,	
	306, 307, 308, 309,	
	310, 311, 312, 313,	
	314, 315, 316, 317,	
	318, 319, 320, 321,	
	329, 331 .....	238
MOUNT CLIO .....		504
STOKES BRIDGE .....		720
DISTRICT TOTAL .....		75,619
PERCENT VARIATION .....		-0.236

DISTRICT 31

Area

Population

Chesterfield County

CASH .....

1,147

Darlington County

MONT CLARE MECHANICSVILLE

Tract 0101.00

Blocks: 357, 358, 359, 360,

361, 383, 384, 386,

388, 389, 390, 391,

392, 393, 394, 395,

396, 397 .....

111

Tract 0113.00

- Blocks: 101, 102, 103, 104,

105, 106, 107, 108,

109, 110, 111, 112,

113, 114, 115, 116,

117, 118, 119, 120,

121, 122, 123, 124,

125, 126, 127, 128,

129, 130, 133, 134,

135, 136, 137, 138,

139, 201, 202, 203,

204, 205, 206, 207,

208, 209, 210, 211,

212, 213, 214, 215,

216, 217, 218, 219,

220, 221, 222, 223,

224, 225, 226, 227,

228, 229, 230, 231,

232, 233, 234, 235,

236, 237, 238, 239,

240, 241, 242, 243,

244, 245, 246, 247,

248, 249, 250, 251,

252, 253, 254, 255,

256, 257, 258, 259,

260, 261, 262, 263,

264, 265, 266, 267,

268, 269, 270, 271,

272, 273, 274, 275,

276, 277, 278, 280,

281, 282, 285, 286,

291, 295, 296, 297,

301 .....

1,707

PALMETTO .....	2.856
SOCIETY HILL .....	1.195
Florence County	
BACK SWAMP .....	1.234
BROOKGREEN	
Tract 0001.00	
Blocks: 102, 107 .....	106
Tract 0003.00	
Blocks: 210, 212B .....	80
CLAUSSEN	
Tract 0016.02	
Blocks: 201, 202, 203, 204,	
205, 206, 207, 208,	
209, 210, 211, 212,	
213, 214, 215, 216,	
217, 218, 219, 220,	
221, 222, 223, 224,	
225, 226, 227, 228,	
229, 230, 231, 232,	
233, 234, 235, 236,	
237, 238, 239, 240,	
241, 242, 243, 244,	
245 .....	405
COLES CROSS ROADS	
Tract 0006.00	
Blocks: 101A, 101B, 101D,	
101E, 101F, 102B,	
103A, 103B, 105, 107,	
108, 109, 110, 111,	
112A, 112B, 113A,	
113B, 114, 115, 116,	
117, 118, 119, 120,	
121, 122, 123, 124,	
201, 202A, 202B, 203,	
204, 205, 206B, 207B,	
208B, 209B, 210, 211,	
212B, 217C, 217D,	
218, 219B, 219C,	
220B, 221, 222, 302A,	
302B, 302F, 302G,	
302H, 303, 304B,	
305B, 305C, 305D,	
306A, 306B, 306C,	
306D, 307A, 307C,	
307D, 308, 309, 310B,	
311, 312 .....	2,282
Tract 0014.00	

	Blocks: 101A, 101C, 110, 113, 117B, 118A, 118D, 301A, 301C, 306B, 401C, 402D, 507A, 507B, 507C, 507D, 508, 509, 510A, 510B, 510C, 513, 514 .....	778
COWARDS 1 .....		1,110
COWARDS 2 .....		1,264
DELMAE .....		4,218
EBENEZER .....		4,805
EFFINGHAM .....		1,322
EVERGREEN .....		1,404
FLORENCE WARD 10		
Tract 0003.00		
Tract 0008.00	Blocks: 212A, 413A .....	9
FLORENCE WARD 11		
Tract 0011.00	Blocks: 101B .....	6
	Blocks: 104, 109, 110, 111, 112, 113, 114, 115, 116, 117, 118, 119, 120, 121, 122, 123, 601, 602, 603, 604, 605, 606, 607, 608, 609, 610, 611, 612, 613, 614, 615, 616, 617, 618, 619, 620, 621, 622, 623 .....	1,266
FLORENCE WARD 12 .....		2,038
FLORENCE WARD 14 .....		3,037
FLORENCE WARD 15		
Tract 0006.00		
	Blocks: 101C, 102A, 104, 106, 206A, 207A, 208A, 209A, 212A, 213, 214, 215, 216, 217A, 217B, 219A, 220A, 301, 302C, 302D, 302E, 302J, 304A, 305A, 305E, 305F, 305G, 305H, 307B, 310A, 313, 314, 315, 316, 317 .....	1,068
Tract 0007.00		
Tract 0014.00	Blocks: 401, 402, 406A .....	0

	Blocks: 401B .....	0
FLORENCE WARD 4		
Tract 0010.00		
	Blocks: 213, 214, 218, 220, 221, 222, 223, 224, 225, 301, 302, 303, 304, 305, 306, 307, 308, 309, 310, 311, 312, 313, 314, 315, 316, 317, 318, 319, 320, 321, 322 .....	1,127
FLORENCE WARD 5		
Tract 0002.01		
	Blocks: 111, 301A, 302A, 302B, 303A, 303B, 303C, 309, 310A, 310B, 311A, 312, 313A, 317A .....	137
Tract 0002.02		
Tract 0011.00	Blocks: 101A, 201A .....	23
	Blocks: 207, 208, 210, 211, 212, 213, 214, 215, 216, 217, 218, 219, 220, 301, 302, 305, 307, 308, 309, 310, 311, 312, 313, 314, 315, 316, 317, 318, 319, 320, 326, 327, 328, 329, 330, 701, 702A, 702B, 702C, 702D, 703A, 703B, 703C, 704A, 704B, 705, 706A, 706B, 707 .....	1,522
Tract 0012.00		
	Blocks: 125A, 126A, 128, 129A, 130 .....	9
FLORENCE WARD 6		1,032
FLORENCE WARD 7		1,763
FLORENCE WARD 8		2,064
FLORENCE WARD 9		
Tract 0008.00		
	Blocks: 201, 202, 203 .....	1,049
FRIENDFIELD		728
GREENWOOD		4,202
HIGHHILL		
Tract 0023.00		
	Blocks: 304 .....	3



MARS BLUFF 2		
Tract 0003.00	Blocks: 503 .....	2
Tract 0004.00	Blocks: 248, 249, 250, 251, 252, 253, 254, 255, 256, 257, 258, 259, 301, 302, 303, 304, 305, 306, 307, 308, 309, 310, 311, 312, 313, 316, 319, 320, 321, 329, 330, 331, 332, 333, 334, 335, 336, 337, 346 .....	355
MCALLISTER MILL		
Tract 0020.00	Blocks: 111, 112, 113, 114, 132, 133, 134, 135 .....	195
Tract 0022.01	Blocks: 501, 502, 503, 504 .....	56
Tract 0024.98	Blocks: 412, 413, 414, 415, 416, 436, 437, 438, 439, 440, 441, 442, 443, 446 .....	345
QUINBY		
Tract 0003.00	Blocks: 201, 217, 301, 302, 303, 305A, 305B, 306, 308, 309, 312, 313, 314, 315, 316, 317, 401, 402, 403, 404, 405, 406, 407, 408, 409, 410A, 411, 412A, 501, 504A .....	829
SALEM		
Tract 0023.00	Blocks: 146, 149, 150, 168, 169, 170 .....	223
Tract 0024.98	Blocks: 201, 202, 203, 204, 205, 206, 207, 208, 209, 210, 215, 216, 217, 218, 219, 220, 221 .....	475
SCRANTON .....		1,619
SPAULDING		
Tract 0003.00		

	Blocks: 410B .....	39
Tract 0008.00		
	Blocks: 101C, 103, 104, 105, 301B .....	182
TANS BAY .....		2,108
WEST FLORENCE		
Tract 0001.00		
	Blocks: 103, 104, 105, 106, 108, 109, 110, 111, 112, 113, 114, 115, 116, 117, 118, 119, 120, 121, 122, 123, 124, 125, 126, 127, 128, 129, 130, 131, 132, 133, 134, 135 .....	1,551
Tract 0002.01		
	Blocks: 105A, 105B, 106, 107, 108, 109, 110, 112, 201, 202, 203, 204, 205, 206, 207, 208, 209, 210, 211, 212, 213, 214, 215, 216, 217, 218, 219, 220, 221, 301B, 302C, 303D, 303E, 303F, 303G, 304, 305, 306, 307, 308, 311B, 313B, 314 .....	1,575
Marlboro County		
BROWNSVILLE .....		526
EAST BENNETTSVILLE .....		7,431
QUICKS CROSS ROADS .....		2,106
RED HILL .....		1,630
SOUTH BENNETTSVILLE .....		1,528
WALLACE		
Tract 9601.00		
	Blocks: 135, 136, 137, 138, 139, 140, 141, 142, 143, 144, 145, 146, 147, 148, 149, 150, 151, 152, 153, 154, 155, 156, 157, 158, 159, 160, 161, 162, 163, 164, 165, 166, 167, 168, 169, 170, 171, 180, 181, 182, 183, 184, 185, 186, 187, 188, 189, 190.	

191, 192, 193, 194,  
 195, 196, 197, 246,  
 249, 252, 253, 254,  
 255, 256, 257, 258,  
 259, 260, 261, 262,  
 263, 264, 265, 266,  
 267, 268, 269, 270,  
 271, 272, 273, 274,  
 275, 276, 277, 278,  
 279, 280, 281, 282,  
 283, 284, 285, 286,  
 287, 288, 289, 290,  
 291, 292, 293, 294,  
 295

WEST BENNETTSVILLE .....	1,222
.....	4,910
DISTRICT TOTAL .....	76,014
PERCENT VARIATION .....	0.285

DISTRICT 32

Area

Population

Florence County		
LAKE CITY 1 .....		2,397
LAKE CITY 2 .....		1,561
LAKE CITY 3 .....		2,413
LAKE CITY 4 .....		3,443
Georgetown County		
ANDREWS OUTSIDE .....		1,791
ANDREWS .....		3,038
BETHEL .....		1,247
BLACK RIVER .....		1,315
BROWNS FERRY .....		2,281
CARVERS BAY .....		166
CEDAR CREEK .....		746
CHOPPEE .....		1,557
FOLLY GROVE .....		1,121
GRIERS .....		709
KENSINGTON		
Tract 9806.00		
Blocks: 216 .....		0
MURRELLS INLET		
Tract 9804.00		
Blocks: 184 .....		0
MYERSVILLE .....		463
PENNY ROYAL .....		959
PLANTERSVILLE		
Tract 9804.00		
Blocks: 177, 178, 179, 180,		
181, 183, 203, 205,		
206, 207, 208, 209,		
210, 249, 251, 252,		
253, 254, 255, 256,		
257, 258, 259, 260,		
261, 262, 263, 264,		
265, 266, 269, 271,		
272, 273, 274, 275,		
276, 277, 278, 282,		
295 .....		876
PLEASANT HILL .....		1,344
POTATO BED FERRY .....		694
SAMPIT .....		1,413
SANTEE		
Tract 9808.00		

	Blocks: 154, 155, 156, 157, 158, 159, 160, 161, 162, 163, 164, 165, 166, 167, 168, 169, 170, 171, 175, 186, 188, 303, 304, 305, 306, 307, 308, 309, 310, 311, 312, 313, 314, 315	
SPRING GULLEY .....		572
Horry County		3,210
INLAND .....		
JAMESTOWN .....		355
Tract 0704.00		
	Blocks: 114A, 114B, 114C, 114D, 115, 116, 117, 118	
Tract 0705.00 .....		223
	Blocks: 124, 125, 126, 127, 128, 129, 130, 150, 151, 152, 153, 154, 155, 156, 214, 215, 229, 231	
Tract 0706.00 .....		385
	Blocks: 132, 133, 134, 135, 136, 137	
PORT HARRELSON .....		253
RACEPATH 1 .....		1,046
RACEPATH 2 .....		1,566
TODDVILLE .....		2,441
		973
Williamsburg County		
BLACK RIVER .....		488
BLOOMINGVALE .....		922
CADES .....		1,166
CEDAR SWAMP .....		546
CENTRAL .....		664
EARLS .....		601
GREELEYVILLE .....		2,192
HARMONY .....		424
HEBRON .....		908
HEMINGWAY .....		2,452
HENRY POPLAR HILL .....		880
INDIANTOWN .....		2,232
KINGSTREE 1 .....		4,294
KINGSTREE 2 .....		1,855
KINGSTREE 3 .....		5,586

LANE .....	1,452
LENUDS .....	103
MIDWAY .....	571
MILLWOOD .....	621
MORRISVILLE .....	485
MOUNT VERNON .....	581
MUDDY CREEK .....	174
NESMITH .....	953
OAK RIDGE .....	171
PERGAMOS .....	439
PINEY FOREST .....	595
SALTERS .....	1,885
SANDY BAY .....	670
SINGLETARY .....	408
SUTTONS .....	248
TRIO .....	1,149
WORKMAN .....	96

DISTRICT TOTAL .....	76,369
PERCENT VARIATION .....	0.753





DISTRICT 34

Area

Population

Charleston County

AWENDAW .....	1,276
CHRIST CHURCH 3 .....	1,027
CHRIST CHURCH 5 .....	1,682
CHRIST CHURCH 7 .....	
Tract 0046.04	
Blocks: 109A, 109B, 109C,	
109E, 109F, 109G,	
109H, 109J, 109K,	
110, 111, 501A, 501B,	
502, 503A, 503B,	
503C, 503D, 503E .....	1,423
CHRIST CHURCH 9 .....	2,998
ISLE OF PALMS 1 .....	929
ISLE OF PALMS 2 .....	2,751
MCCLELLANVILLE 1 .....	852
MCCLELLANVILLE 2 .....	339
MOUNT PLEASANT 10 .....	1,110
MOUNT PLEASANT 11 .....	1,175
MOUNT PLEASANT 1 .....	824
MOUNT PLEASANT 2 .....	1,790
MOUNT PLEASANT 3 .....	1,308
MOUNT PLEASANT 4 .....	1,054
MOUNT PLEASANT 5 .....	1,637
MOUNT PLEASANT 6 .....	1,905
MOUNT PLEASANT 7 .....	1,254
MOUNT PLEASANT 8 .....	1,334
MOUNT PLEASANT 9 .....	3,345
ST JAMES - SANTEE .....	1,157
SULLIVANS ISLAND .....	1,623

Georgetown County

GEORGETOWN 1 .....	1,428
GEORGETOWN 2 .....	726
GEORGETOWN 3 .....	2,756
GEORGETOWN 4 .....	769
GEORGETOWN 5 .....	2,538
GEORGETOWN 6 .....	663
GEORGETOWN 7 .....	560
KENSINGTON	

    Tract 9803.00

        Blocks: 350, 354, 355, 356,  
                  357, 358, 401, 402,  
                  403, 404, 405, 406,

407, 408, 409, 410,  
 411, 412, 413, 414,  
 415, 416, 417, 418,  
 419, 420, 421, 422,  
 423, 424, 425, 426,  
 427, 428, 429, 430,  
 431, 432, 433, 434,  
 435, 436, 437, 438,  
 439, 440, 441, 442,  
 443, 444, 501B, 502,  
 503, 504B ..... 1,540

Tract 9806.00

Blocks: 201, 202, 205, 206,  
 207, 208, 209, 210,  
 211, 212, 213, 214,  
 215, 301C, 302B ..... 263

MURRELLS INLET

Tract 9804.00

Blocks: 185, 186, 187, 188,  
 189, 190, 191, 192,  
 193, 194, 195, 196,  
 197 ..... 93

Tract 9805.00

Blocks: 101, 102, 103, 104,  
 105, 106, 107, 108,  
 109, 110, 111, 112,  
 113, 114, 115, 116,  
 117, 118, 119, 120,  
 121, 122, 123, 124,  
 125, 126, 127, 128,  
 129, 130, 131, 132,  
 133, 134, 135, 136,  
 137, 138, 139, 140,  
 141, 142, 143, 144,  
 145, 146, 147, 148,  
 149, 150, 151, 152,  
 153, 154, 155, 156,  
 157, 158, 159, 160,  
 161, 162, 163, 164,  
 165, 166, 167, 168,  
 169, 170, 171, 172,  
 173, 174, 175, 176,  
 177, 178, 179, 180,  
 181, 182, 183, 184,  
 185, 186, 187, 188,  
 189, 190, 191, 192,  
 193, 194, 195, 196,  
 197, 201, 202, 203,

204, 205, 206, 207,	
208, 209, 210, 211,	
212, 213, 214, 215,	
216, 217, 218, 219,	
220, 221, 222, 223,	
224, 225, 301, 302,	
303, 304, 305, 306,	
307, 308, 309, 310,	
311, 312, 313, 314,	
315, 316, 317, 318,	
319, 320, 321, 322,	
323, 324, 325, 326A,	
326B, 327, 328, 329,	
330, 331, 332, 333,	
334, 335, 336, 337,	
338, 339, 340, 341,	
342, 343, 344, 345,	
346, 347, 348, 349,	
350, 351, 356, 370,	
371, 372, 373, 374,	
375, 376, 377, 378,	
379, 380, 403, 404,	
405, 406, 407, 408,	
409, 410, 411, 412,	
413, 414, 415, 416,	
417, 418, 419, 420,	
421, 422, 423, 424,	
425, 426, 427, 428,	
429 .....	4,343
PAWLEYS ISLAND 1 .....	1,387
PAWLEYS ISLAND 2 .....	1,679
PAWLEYS ISLAND 3 .....	1,300
PAWLEYS ISLAND 4 .....	971

PLANTERSVILLE  
Tract 9804.00

Blocks: 201, 202, 204, 267,	
268, 270, 279, 280,	
281, 283, 284, 285,	
286, 287, 288, 289,	
290, 291, 292, 293,	
296, 297 .....	40

SANTEE  
Tract 9808.00

Blocks: 172, 173, 174, 176,	
183, 184, 185, 196,	
197, 301, 302, 316,	
317, 318, 319, 320,	
321, 322, 323, 324,	

325, 326, 327, 328,  
 329, 330, 331, 332,  
 333, 334, 335, 336,  
 337, 338, 339, 340,  
 341, 342, 343, 344,  
 345, 346, 347, 348,  
 349, 350, 351, 352,  
 353, 354, 355, 356,  
 357, 358, 359, 360,  
 361, 362, 363, 364,  
 365, 366, 367, 368,  
 369, 370, 371, 372,  
 373, 374, 375, 376,  
 377, 378, 379, 380,  
 381, 382, 383, 384,  
 385, 386, 387, 388,  
 389, 390, 391, 392,  
 393, 394, 395, 396,  
 397

WINYAH BAY .....	853
.....	891
Horry County	
GARDEN CITY 1 .....	2,323
GARDEN CITY 2 .....	1,291
GARDEN CITY 3 .....	3,592
MARLOWE .....	3,279
SOCASTEE 1	
Tract 0515.00	
Blocks: 410, 426, 518 .....	577
Tract 0516.00	
Blocks: 101, 102, 103, 104, 108, 109, 110, 112 .....	117
SURFSIDE BEACH 1 .....	2,191
SURFSIDE BEACH 2 .....	1,563
SURFSIDE BEACH 3 .....	1,416
SURFSIDE BEACH 4 .....	4,337
DISTRICT TOTAL .....	76,279
PERCENT VARIATION .....	0.635

DISTRICT 37

Area	Population
Berkeley County	
ALVIN .....	1,205
BETHERA .....	357
BONNEAU .....	2,692
CAINHOY .....	
Tract 0204.02	
Blocks: 132, 133, 134, 135,	
136, 137, 138, 139,	
140, 141, 143, 144,	
145, 146, 147, 151,	
152, 155, 156, 157,	
158, 159, 163, 165,	
166, 167, 168, 176,	
177, 178, 179, 180,	
181, 182, 183, 184,	
185, 186, 187, 188,	
189, 190, 191, 192,	
193, 194, 195, 196,	
201, 202, 203, 204,	
205, 206, 207, 208,	
209, 210, 211, 212,	
221, 222, 223, 224,	
225, 226, 227, 228,	
229, 230, 231, 232,	
233, 234, 235, 236,	
237, 238, 239, 240,	
241 .....	1,570
CORDESVILLE .....	1,407
CROSS .....	2,738
EADYTOWN .....	983
HILTON CROSS ROAD .....	2,380
HUGER .....	1,269
JAMESTOWN .....	760
LEBANON .....	678
MACEDONIA .....	2,229
MCBETH .....	1,169
MONCK'S CORNER .....	9,896
RUSSELLVILLE .....	1,941
SAINT STEPHEN .....	4,223
SHULERVILLE HH .....	433
WASSAMASSAW .....	2,804

Charleston County	
CHRIST CHURCH 4 .....	793
CHRIST CHURCH 6 .....	
CHRIST CHURCH 7 .....	468
Tract 0046.01	

Blocks: 319, 320, 321, 322,  
356, 357, 360, 363A,  
363B, 364, 365, 366,  
367, 374, 375, 376,  
401A, 401B, 401C,  
401D .....

Tract 0046.04 .....	214
---------------------	-----

Blocks: 109D .....	0
--------------------	---

Colleton County	
CANADY'S .....	602
COTTAGEVILLE .....	2,614
EDISTO .....	524
HORSE PEN .....	608
MAPLE CANE .....	677
MASHAWVILLE .....	1,015
PEOPLES .....	497
RITTER .....	

Tract 9706.00

Blocks: 501, 502, 503, 504,  
505, 506, 507, 508,  
511, 513, 514, 515,  
516, 517, 518, 519,  
520, 521, 522, 523,  
524, 525, 526, 527,  
528, 529, 530, 531,  
532, 533, 535, 536,  
537, 538, 539, 540,  
541, 542, 543, 544,  
548, 549, 550, 551,  
552, 553, 554, 555,  
556, 558, 559, 560,  
561, 562, 563, 564,  
565, 566, 574, 575,  
576, 577, 578 .....

ROUND O .....	857
SIDNEY .....	657
STOKES .....	390
WALTERBORO 1 .....	710
WALTERBORO 2 .....	2,694
WALTERBORO 3 .....	3,303
WALTERBORO 4 .....	2,898
WOLFE CREEK .....	4,006
	505

Dorchester County  
 BEECH HILL  
 Tract 0108.01

Blocks: 142, 143, 189, 191,  
 192, 225B, 264, 265,  
 266, 267, 268, 269,  
 270, 271, 272, 273,  
 274, 281, 282B

CAROLINA .....	17
DELEMARS .....	2,242
GIVHANS .....	505
GROVER NO.1 .....	1,688
GROVER NO.3 .....	890
RIDGEVILLE .....	221
ROSSES .....	3,332
SAUL DAM .....	889
ST. GEORGE NO.1 .....	269
	2,248
DISTRICT TOTAL .....	75,067
PERCENT VARIATION .....	-0.964

DISTRICT 38

Area

Population

Berkeley County

WIDE AWAKE

Tract 0207.04

Blocks: 502, 503, 504, 505,  
 506, 507, 508, 509,  
 510, 511, 512, 513,  
 514, 515, 516, 517,  
 518, 519, 520, 521,  
 522, 523, 524, 525,  
 526, 527, 528, 529,  
 530, 531, 532, 533,  
 534, 535, 536, 537,  
 538, 539, 540, 541,  
 542, 543, 544, 545,  
 546, 547, 548, 549,  
 553, 554, 555, 556,  
 557, 592, 593, 594,  
 601, 602, 603, 604,  
 605, 606, 607, 608,  
 609, 610, 611, 612,  
 613, 614, 701A, 701B,  
 701C, 702A, 702B,  
 703A, 703B .....

13,784

Charleston County

LADSON .....

3,133

LINCOLNVILLE .....

1,050

Dorchester County

ASHBOROUGH .....

4,007

BEECH HILL

Tract 0105.00

Blocks: 329, 331, 332, 333,  
 334 .....

254

Tract 0108.01

Blocks: 101, 102, 103, 104,  
 105, 106, 107, 108,  
 109, 110, 111, 112,  
 113, 114, 115, 116,  
 117, 118, 119, 120,  
 121, 122, 123, 124,  
 125, 126, 127, 128,  
 129, 130, 131, 132,  
 133, 134, 135, 136,



	137, 138, 139, 140,	
	141, 144, 145, 146,	
	147, 148, 149, 150,	
	151, 152, 153, 154,	
	155, 156, 157, 158,	
	159, 160, 161, 162,	
	163, 164, 165, 166,	
	167, 168, 169, 170,	
	171, 172, 173, 174,	
	175, 176, 177, 178,	
	179, 180, 181, 182,	
	183, 184, 185, 186,	
	187, 188, 190	889
CLEMSON	.....	2,495
COASTAL	.....	6,608
DORCHESTER	.....	2,633
FLOWERTOWN	.....	2,502
GERMAN TOWN	.....	1,685
GREENWAVE	.....	2,651
GREGG	.....	

Tract 0108.05

Blocks: 101, 102, 103, 104,	
105, 106, 107, 108,	
109, 110, 111, 112,	
113, 114, 115, 116,	
117, 118, 119, 120,	
121, 122, 123, 124,	
909A, 909B, 910, 911,	
912, 913, 914A, 914B,	
914C, 915, 920A,	
920B, 920C, 920D,	
920E, 920F, 920G,	
920H, 921, 922, 923A,	
923B, 924A, 924B,	
924C, 925A, 925B,	
925C, 925D, 925E,	
925F, 926, 927, 928	5,686

Tract 0108.06

Blocks: 701C, 702, 703, 704,	
705, 706, 707, 708,	
709, 710	1,070
IRONGATE	4,530
KNIGHTSVILLE	4,183
NEWINGTON	2,760
NORTH SUMMERSVILLE	2,772
SPANN	1,231
STALLSVILLE	1,580
TRANQUIL	2,686

TROLLEY .....	4,115
TUPPERWAY .....	4,183
DISTRICT TOTAL .....	76,487
PERCENT VARIATION .....	0.909

DISTRICT 44

Area

Population

Berkeley County

BERKELEY ..... 2,461

CAINHOY

Tract 0204.02

Blocks: 142, 175, 197, 213,  
 214, 215, 216, 217,  
 218, 219, 220, 242,  
 243, 244, 245, 246,  
 247, 248, 249, 251,  
 256, 257, 258, 259,  
 260, 261, 262, 263,  
 264, 265, 266, 267,  
 268, 269, 270, 271,  
 272, 273, 274, 275,  
 276, 277, 278, 279,  
 280, 281, 282, 286,  
 287, 288, 289, 290,  
 291 .....

432

CARNES CROSS ROADS ..... 5,180

GOOSE CREEK 1 ..... 8,764

GOOSE CREEK 2

Tract 0208.01

Blocks: 601, 602, 606, 607,  
 608, 610, 611, 624,  
 625, 626, 627, 628,  
 629, 630, 631, 632A,  
 632B, 633A, 633B,  
 634 .....

2,240

Tract 0208.02

Blocks: 101, 102, 103, 104,  
 105, 106, 107, 108,  
 109, 110, 111, 112,  
 113, 114A, 114B, 115,  
 116A, 116B, 117, 119,  
 120, 121, 122, 123,  
 124, 125, 126, 127,  
 128, 129, 130, 131,  
 132, 133, 134, 135,  
 201, 202, 203, 204,  
 205, 206, 207, 208,  
 302, 303A, 303B,

	304A, 304B, 304C,	
	305, 306, 307A, 307B,	
	324, 325, 326, 327	
GOOSE CREEK 3	.....	4,434
HANAHAN	.....	7,511
PIMLICO	.....	13,096
PINOPOLIS	.....	1,268
WIDE AWAKE	.....	1,966
Tract 0207.04		
	Blocks: 501, 550, 551, 552,	
	558, 559, 560, 561,	
	562, 563, 564, 565,	
	566, 567, 568, 569,	
	570, 571, 572, 573,	
	574, 575, 576, 577,	
	578, 579, 580, 581,	
	582, 583, 584, 585,	
	586, 587, 588, 589,	
	590, 591, 595	4,235
Tract 0207.05		
	Blocks: 302, 303, 304, 305,	
	306, 307A, 307B,	
	307C, 308, 309, 310,	
	311, 312C, 314, 315,	
	504, 505, 506, 508,	
	509A, 509B, 510	3,285
Tract 0207.06		
	Blocks: 304A, 304B, 501A,	
	501B, 501C, 502A,	
	502B, 503, 504, 505A,	
	505B, 506, 507, 601,	
	602, 603, 604, 605,	
	606, 607	398
Charleston County		
CHRIST CHURCH 1	.....	1,888
CHRIST CHURCH 2	.....	2,180
CHRIST CHURCH 7		
Tract 0046.01		
	Blocks: 377	0
CHRIST CHURCH 8	.....	7,248
DEER PARK 2	.....	5,771
NORTH CHARLESTON 20	.....	1,564
NORTH CHARLESTON 21	.....	727
NORTH CHARLESTON 22	.....	681
NORTH CHARLESTON 23	.....	1,195

## APPENDIX C

### Population Summary Report

3

Dist.	Total	Black	Pct. Black	Total18+	Black18+	Pct. Black18+	Pct. Dev.
1	76,341	7,193	9.42	60,456	5,259	8.70	
2	75,047	4,684	6.24	56,096	3,345	5.96	0.72
3	75,744	8,645	11.41	57,420	5,810	10.12	-0.99
4	76,418	17,030	22.29	56,995	11,775	20.66	-0.07
5	76,379	7,173	9.39	57,633	4,847	8.41	0.82
6	75,758	3,954	5.22	57,530	2,601	4.52	0.77
7	75,054	38,951	51.90	55,013	26,265	47.74	-0.05
8	75,872	6,400	8.44	58,706	4,484	7.64	-0.98
9	75,196	17,554	23.34	55,801	12,170	21.81	0.10
10	76,463	23,975	31.36	56,761	15,984	28.16	-0.79
11	75,276	24,859	33.02	56,054	16,809	29.99	0.88
12	75,834	11,322	14.93	57,416	7,702	13.41	-0.69
13	75,690	10,690	14.12	57,463	7,495	13.04	0.05
14	75,049	13,372	17.82	55,874	8,773	15.70	-0.14
15	75,188	8,658	11.52	55,793	5,817	10.43	-0.99
16	75,073	16,816	22.40	55,351	10,944	19.77	-0.80
17	75,169	43,302	57.61	53,782	28,910	53.75	-0.96
18	75,197	21,824	29.02	56,108	14,564	25.96	-0.83
19	75,126	51,319	68.31	54,937	35,458	64.54	-0.79
20	76,518	14,900	19.47	60,873	10,519	17.28	-0.89
21	76,553	44,841	58.58	58,556	31,685	54.11	0.95
22	75,650	14,058	18.58	55,437	9,019	16.27	1.00
23	75,083	5,273	7.02	54,349	3,594	6.61	-0.20
24	75,332	13,200	17.52	54,934	8,734	15.90	-0.94
25	75,063	27,672	36.87	54,628	18,597	34.04	-0.61
26	75,042	12,004	16.00	55,521	7,789	14.03	-0.97
27	75,437	23,455	31.09	55,155	15,776	28.60	-1.00
28	76,509	20,295	26.53	55,890	12,664	22.66	-0.48
29	75,619	34,505	45.63	53,487	22,216	41.54	0.94
30	75,623	46,518	61.51	52,193	29,886	57.26	-0.24
31	76,014	20,739	27.28	55,845	13,610	24.37	-0.23
32	76,369	46,716	61.17	51,262	28,941	56.46	0.28
33	76,471	10,976	14.35	57,648	6,978	12.10	0.75
34	76,279	15,986	20.96	58,783	10,369	17.64	0.89
35	75,599	21,755	28.78	54,407	14,269	26.23	0.63
36	75,386	47,997	63.67	53,040	31,987	60.31	-0.26
37	75,067	36,530	48.66	52,596	24,092	45.81	-0.54
38	76,487	9,774	12.78	52,377	6,102	11.65	-0.96
39	76,135	49,633	65.19	54,519	33,955	62.28	0.91
40	76,068	34,406	45.23	53,736	22,228	41.37	0.44
41	76,530	9,460	12.36	58,804	6,093	10.36	0.36
42	76,506	46,177	60.36	57,143	31,229	54.65	0.97
43	75,939	20,599	27.13	53,906	12,959	24.04	0.93
44	76,524	9,497	12.41	55,130	6,128	11.12	0.19
45	76,544	47,555	62.13	53,315	31,092	58.32	0.96
46	76,482	17,642	23.07	57,773	11,517	19.93	0.98
	3,486,703	1039884		2566496	691,040		-0.01

Mean Deviation is: 507  
 Mean Percent Deviation is: 0.67

Largest Positive Deviation is: 755  
 Largest Negative Deviation is: 1.00 Percent

DISTRICT TOTAL .....	76,524
PERCENT VARIATION .....	0.958